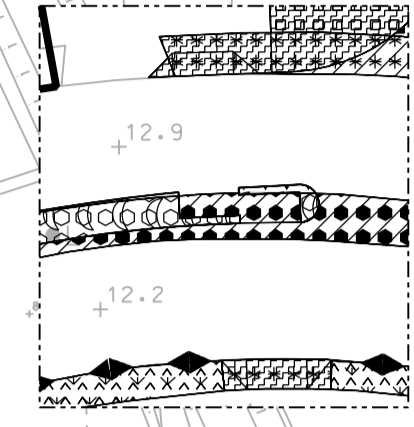
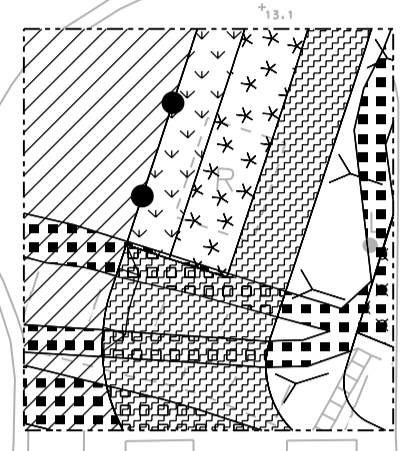


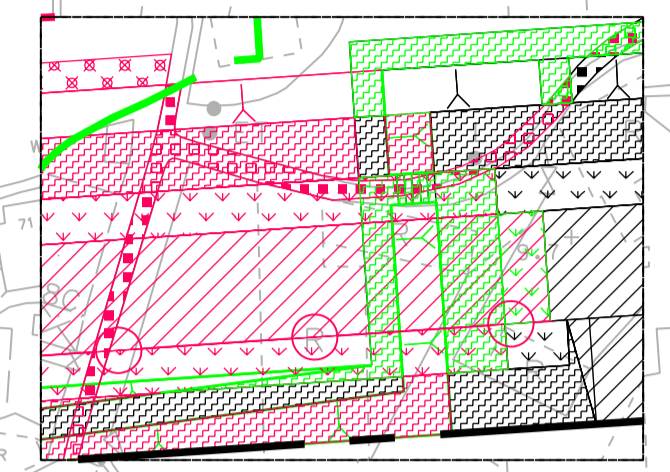
CUT LINE 5-5 連接線 5-5
 PLAN NO. 60335576/GZ1/106
 圖則編號 60335576/GZ1/106



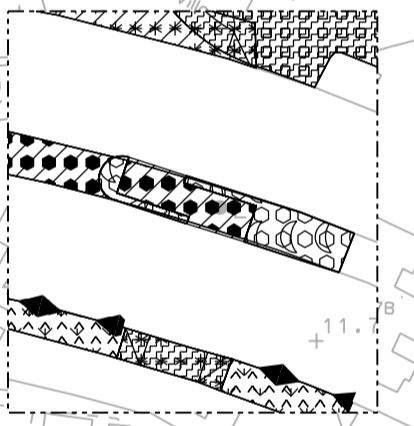
插圖J
 INSET J
 比例 1 : 500
 Scale



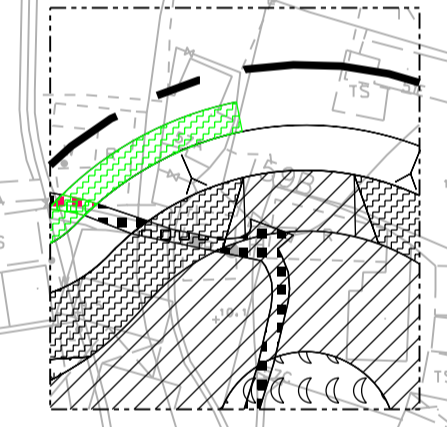
插圖H
 INSET H
 比例 1 : 500
 Scale



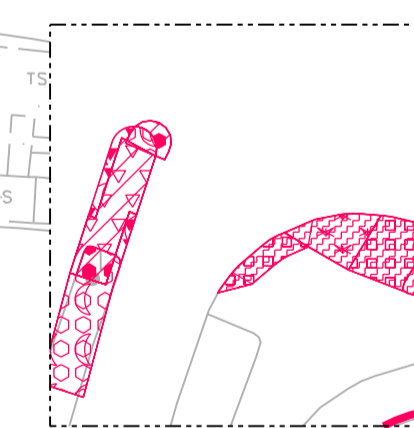
插圖G
 INSET G
 比例 1 : 500
 Scale



插圖K
 INSET K
 比例 1 : 500
 Scale



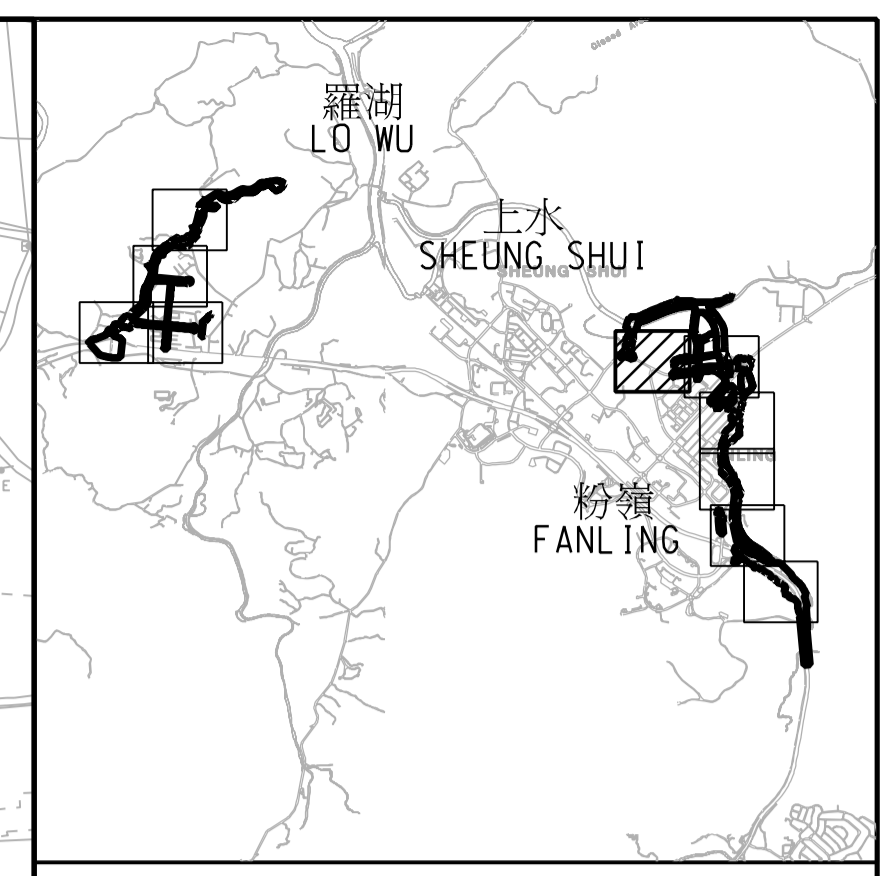
插圖M
 INSET M
 比例 1 : 500
 Scale



插圖L
 INSET L
 比例 1 : 500
 Scale

修訂G
 AMENDMENT G

修訂H
 AMENDMENT H



索引圖
 KEY PLAN
 比例 1 : 70000
 SCALE 1 : 70000

註釋:
 NOTES:


- 除在其他方面指定外，所有量度以米為單位。
 ALL DIMENSIONS ARE IN METRES UNLESS OTHERWISE SPECIFIED.
- 所有水平均為約數，以米為單位，並在香港主水平基準以上(+)或以下(-)。
 ALL LEVELS ARE APPROXIMATE VALUES AND IN METRES ABOVE (+) OR BELOW (-) HONG KONG PRINCIPAL DATUM.
- 如有需要，施工區界限內之現有行車道、行人路/通道、單車徑、美化市容地帶、中央分隔帶/安全島及露天地方的部分路段/範圍或會分段暫時封閉。
 SECTIONS OF THE EXISTING CARRIAGEWAYS, FOOTPATHS/ACCESSES, CYCLE TRACKS, AMENITY AREAS, CENTRAL RESERVES/REFUGE ISLANDS AND OPEN SPACES WITHIN THE LIMIT OF WORKS AREA MAY BE TEMPORARILY CLOSED IN PHASES AS AND WHEN REQUIRED.
- 如有需要，斜坡穩固工程或會在施工區界限之內進行。
 SLOPE STABILIZATION WORKS MAY BE CARRIED OUT WITHIN THE LIMIT OF WORKS AREA AS AND WHEN REQUIRED.
- 圖例的詳細資料請參閱修訂圖則編號 60335576/GZ1/LEGEND。
 DETAILS OF LEGENDS ARE SHOWN IN AMENDMENT PLAN NO. 60335576/GZ1/LEGEND.

工程名稱 Project title
 工務計劃項目第 7747CL 號
 古洞北新發展區及粉嶺北新發展區
 前期地盤平整和基礎設施工程 (道路工程)
 PWP ITEM NO. 7747CL
 ADVANCE SITE FORMATION AND ENGINEERING
 INFRASTRUCTURE WORKS AT KWU TUNG NORTH
 NEW DEVELOPMENT AREA AND FAN LING NORTH
 NEW DEVELOPMENT AREA (ROAD WORKS)

圖則名稱 Plan title
 根據《道路(工程、使用及補償)條例》
 (第 370 章) 而在憲報公布之修訂圖則
 AMENDMENT PLANS FOR
 GAZETTING UNDER ROADS
 (WORKS, USE AND COMPENSATION)
 ORDINANCE (CHAPTER 370)

圖則編號 Plan no.
 60335576/GZ1/108A
 比例 Scale
 A1 1 : 1000

辦事處 Office
 新界東拓展處
 NEW TERRITORIES EAST
 DEVELOPMENT OFFICE



CUT LINE 8-8 連接線 8-8
 PLAN NO. 60335576/GZ1/109A
 圖則編號 60335576/GZ1/109A